

# Car Assignments

PaulD		EdB	
Mary	BrianS		
Judi	JohnK	Katie	

**Car 1:**  
**Paul's Minivan**  
**Driver: Mary**

BrianW		MichelleD	
DougD	MaryAnneF		
Kellie	Matt	Walt	

**Car 2:**  
**BrianW's minivan**  
**Drivers: Nancy/Audrey**

Dave		Lynda	
Jose	SueW		AJ

**Car 3:**  
**Dave's Explorer**  
**Driver: Lynda**

Jim		Dan	
Kerry	Lizzie	Nancy	

**Car 4:**  
**Jim's Camry**  
**Driver: Jim**

Liz		Melisa	
Jackie	AudreyH	MaryanneM	

**Car 5:**  
**Liz's Subaru**  
**Driver: Liz**

Lois		Dorota	
MichelleL	Carol	Kim	

**Car 6:**  
**Lois' CRV**  
**Drivers: Lois/MaryAnneM**

Here are the 6 cars that will be used to transport runners from Melrose to Hopkinton, and from BC back to Melrose. They will also be used to support the water stops.

Car owners, please be in the parking lot behind Brueggers by 6:45 AM. I'll distribute the water stop supplies then.

Runners, please be in the parking lot behind Brueggers before 7AM. Drop your post-run clothes in the car you'll be driving in. Cars are assigned to make sure cars with runners clothes are in the places they need to be when they need to be, so please stick to the plan. Feel free to change up seating though.

Cars will be pulling out of the parking lot at 7AM.

# Getting to Hopkinton from Melrose

Note: After getting off at exit 21A in Hopkinton, stop at the gas station on the right for a bathroom break before the run

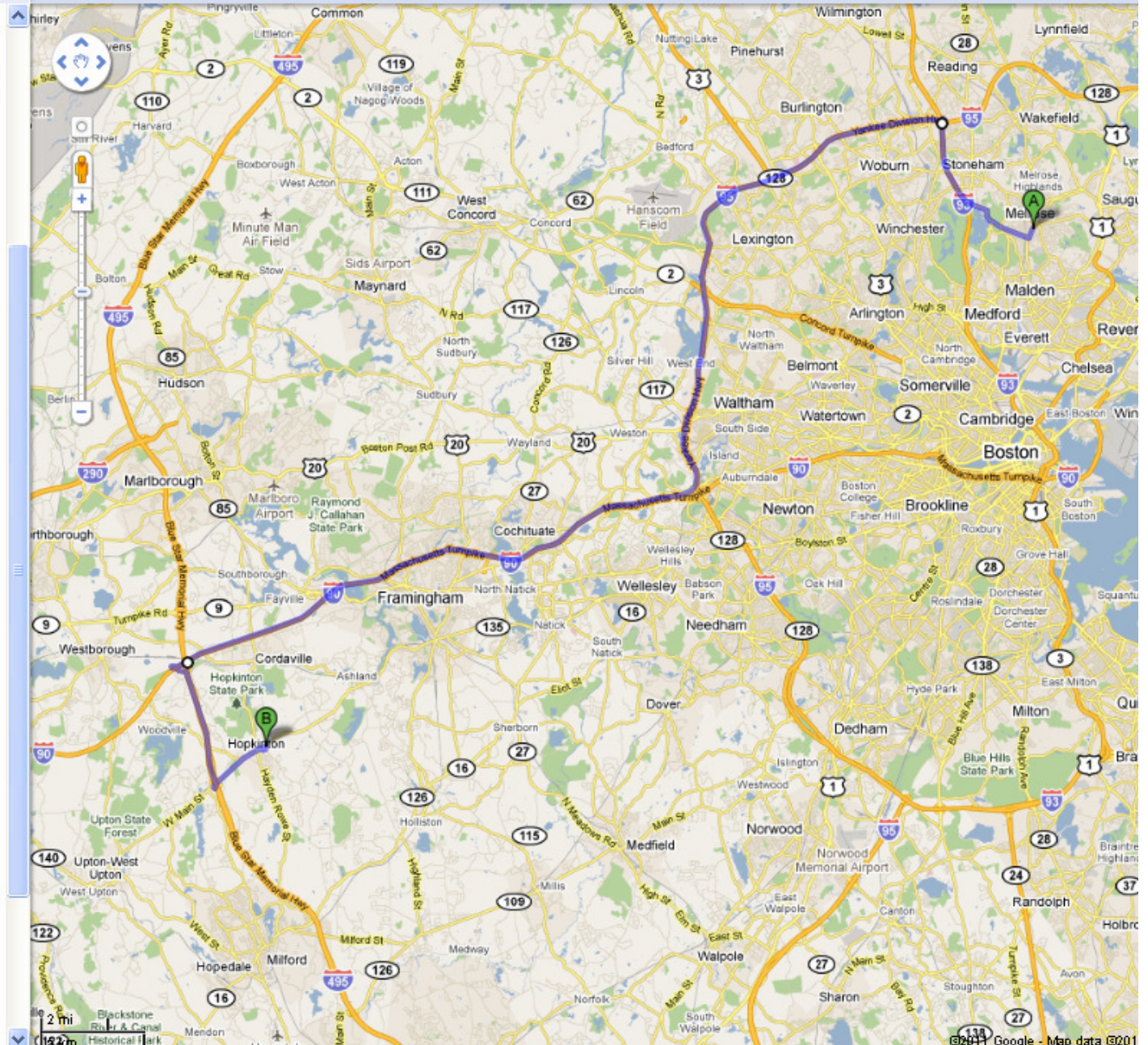
I-95 S and I-90 W  
45.7 mi 59 mins

This route has tolls.

**A** Bruegger's Bagel Bakery  
496 Main Street  
Melrose, MA 02176-3841

1. Head south on Main St toward E Foster St 0.3 mi
2. Turn right at W Wyoming Ave 0.9 mi
3. Continue onto Pond St 0.9 mi
4. Continue onto South St 0.3 mi
5. Continue onto II Border Rd 0.4 mi
6. Turn left at Fallon Rd 95 ft
7. Turn right to merge onto I-93 N toward Lawrence 2.4 mi
8. Take exit 37B to merge onto I-95 S toward Waltham 16.4 mi
9. Take exit 25 to merge onto I-90 W Toll road 17.5 mi
10. Take exit 11A to merge onto I-495 S toward Cape Cod Partial toll road 4.2 mi
11. Take exit 21A to merge onto W Main St toward Hopkinton 2.1 mi
12. Turn right at Hayden Rowe St 331 ft
13. Take the 1st left onto Park St 430 ft
14. Turn left at Ash St 338 ft

**B** BAA Boston Marathon  
1 Ash Street  
Hopkinton, MA 01748-1897





# Water Stop Locations

**Water Stop 1**  
**Mile 3.5**  
**414 Union Street,**  
**Ashland, MA**  
**Rte 135 in CVS Pharmacy parking lot**



**Water Stop 2**  
**Mile 7**  
**210 Waverley Street,**  
**Framingham, MA**  
**Rte 135 near Papa Ginos parking lot**  
**After Beaver St and shell station**



**Water Stop 3**  
**Mile 10**  
**First Congregational Church**  
**2 East Central Street**  
**Natick, MA**  
**Rte 135 across from Natick Common**



# Water Stop Locations

**Water Stop 4**  
Mile 13  
97 Central Street  
Wellesley, MA  
Rte 135 after Wellesley College  
Across from Brueggers



**Water Stop 5**  
Mile 16  
2322 Washington Street  
Newton Lower Falls, MA  
Rte 16 after Starbucks  
before I95 overpass



**Water Stop 6**  
Mile 19  
~967 Commonwealth Avenue,  
Newton, MA  
On Rt30/Comm Ave (left side carriage road)  
After Johnny Kelley Statue  
Go through Walnut St intersection,  
Left on Commonwealth Park,  
Left on Comm Ave carriage road





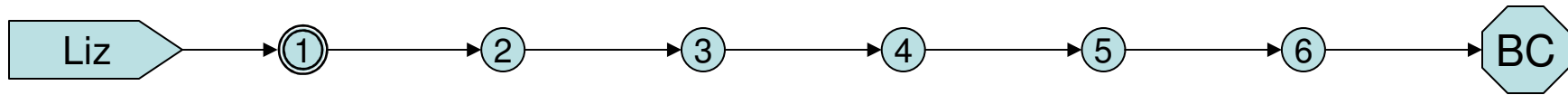
# The Finish!

Finish at St Ignatius Church at Boston College  
Find the car you came with  
There are bathrooms at businesses across Comm Ave  
to change your clothes

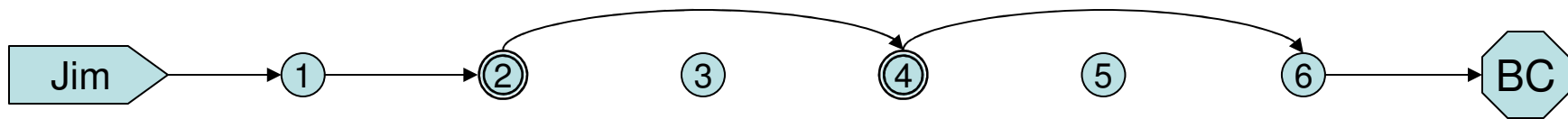


Drivers can take Rt30 back to Rte 128N to head back to Melrose  
Or use any other Boston backroads you know.

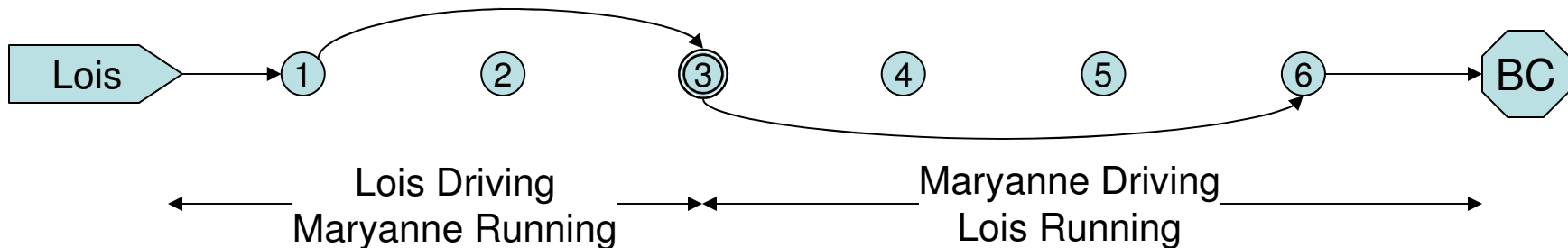
Water Stop Car 1 : Stop at WS1, support all runners through water stop 1  
 Move to each water stop to support trail pack  
 Get to finish with your set of runners



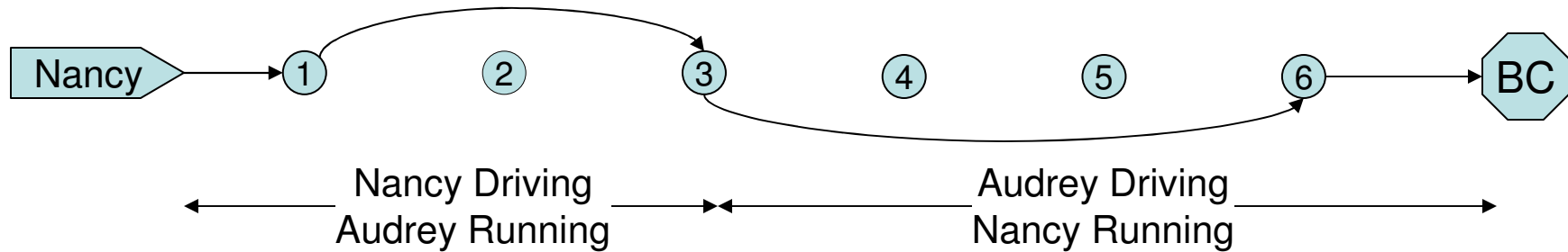
Water Stop Car 2 : Stop at WS1  
 Move to WS2 to support all runners until WS Car 1 arrives  
 Move to WS4 to support all runners until WS Car 1 arrives  
 Move to WS6  
 Get to finish ahead of runners from your car



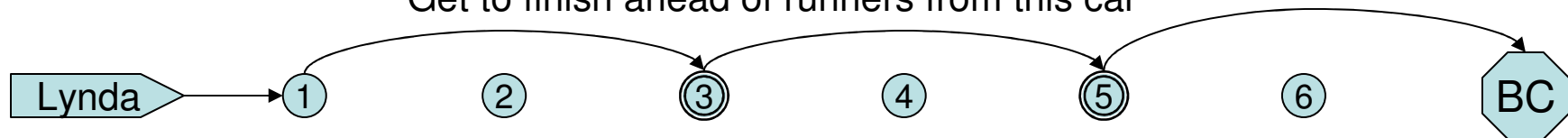
Water Stop Car 2 : Lois Starts and goes to WS1  
 Lois Moves to WS3  
 Lois Supports water stop until Lynda Arrives  
 Lois starts running  
 Maryanne finishes running  
 Maryanne Moves to WS6  
 Maryanne Gets to finish ahead of runners from this car



Water Stop Car 4 : Nancy Starts and goes to WS1  
 Nancy moves to WS3  
 Nancy starts her run when Lynda Arrives  
 Audrey finishes her run at WS3  
 Audrey moves to WS6  
 Get to finish ahead of runners from this car



Water Stop Car 5 : Help support WS1  
 Move to WS3 and wait for Liz to arrive  
 Provide support at WS5 for all runners  
 Get to finish ahead of runners from this car



Water Stop Car 6 : Get to each water stop to support lead pack  
 Provide support at WS6 until other cars get there  
 Get to finish ahead of runners from this car

